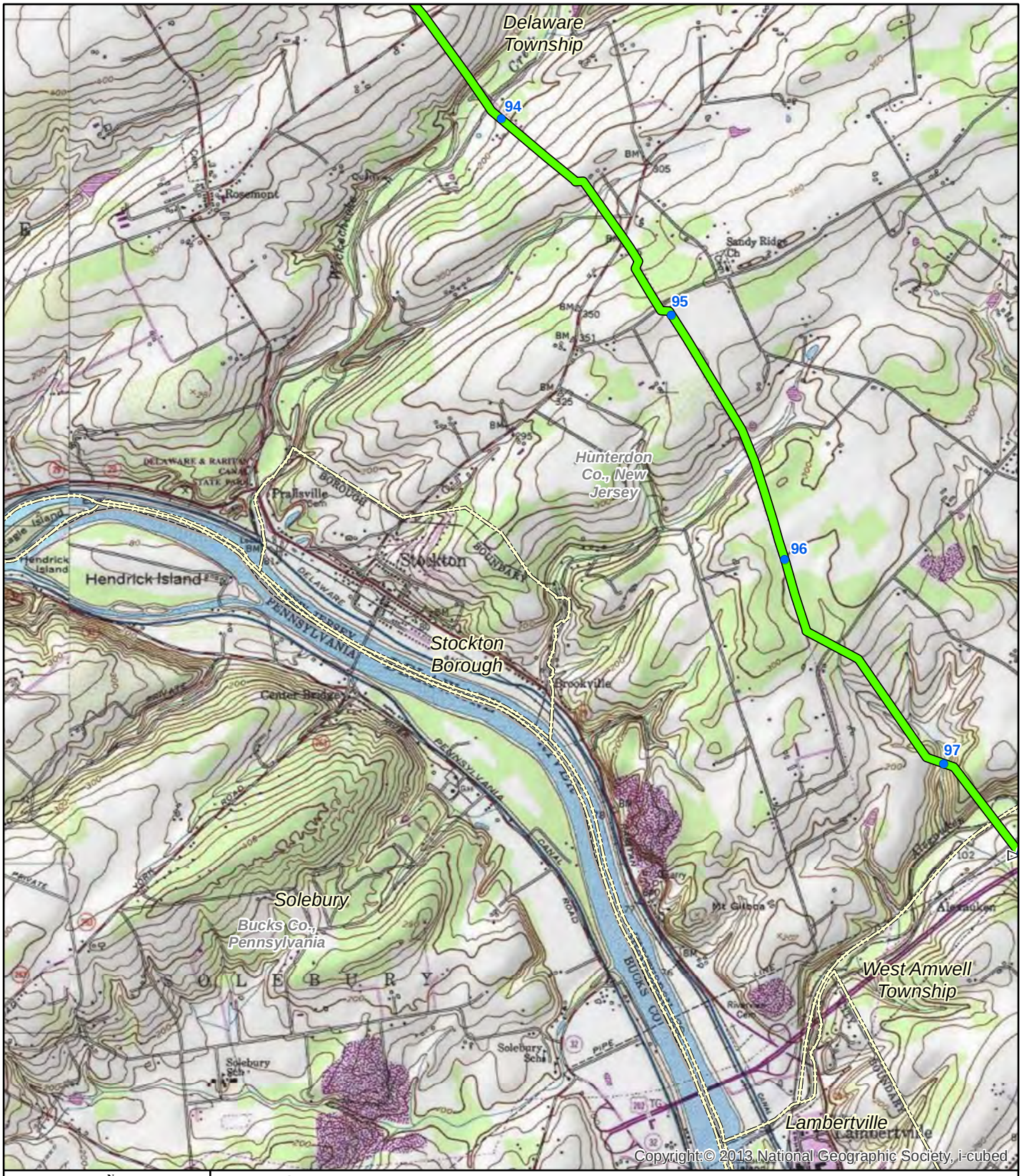

N
W E
S

0 800 1,600 3,200 Feet

Legend

- Mile Posting
- PennEast Pipeline
- Main Line Valve Site
- Potential Access Road
- Municipality Boundary
- County Boundary

TITLE:

PennEast Pipeline Project - New Jersey
USGS Topographic Quadrangle Map

LOC: Stockton Quadrangle			REV.:
CKD. BY: BH	ENG.:	Date: 3/31/2015	W.O.:
DRN. BY: VP	SCALE: SEE GRAPHIC SCALE	DWG. NO.:	SHEET: 8 of 12

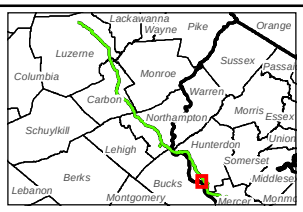

PennEast PIPELINE

PennEast Pipeline Company, LLC

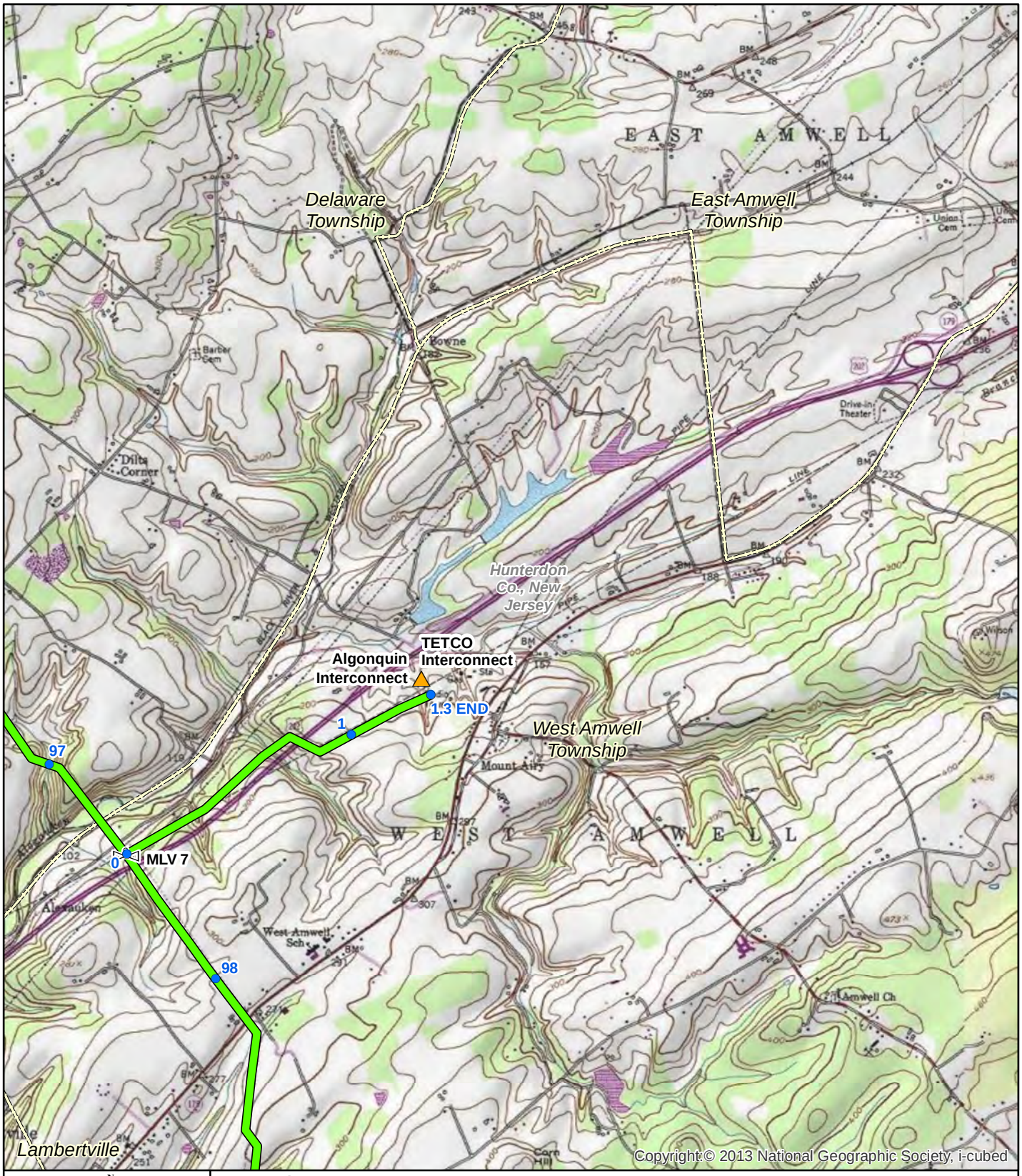

N
W E
S

0 800 1,600 3,200 Feet

Legend

- Mile Posting
- PennEast Pipeline
- Interconnect
- Main Line Valve Site
- Potential Access Road
- Municipality Boundary
- County Boundary

TITLE:

PennEast Pipeline Project - New Jersey
USGS Topographic Quadrangle Map

LOC: Stockton Quadrangle			REV.:
CKD. BY: BH	ENG.:	Date: 3/31/2015	W.O.:
DRN. BY: VP	SCALE: SEE GRAPHIC SCALE	DWG. NO.:	SHEET: 9 of 12

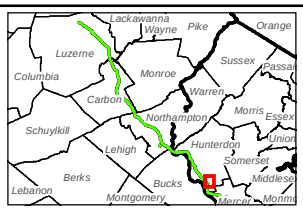

PennEast PIPELINE

PennEast Pipeline Company, LLC

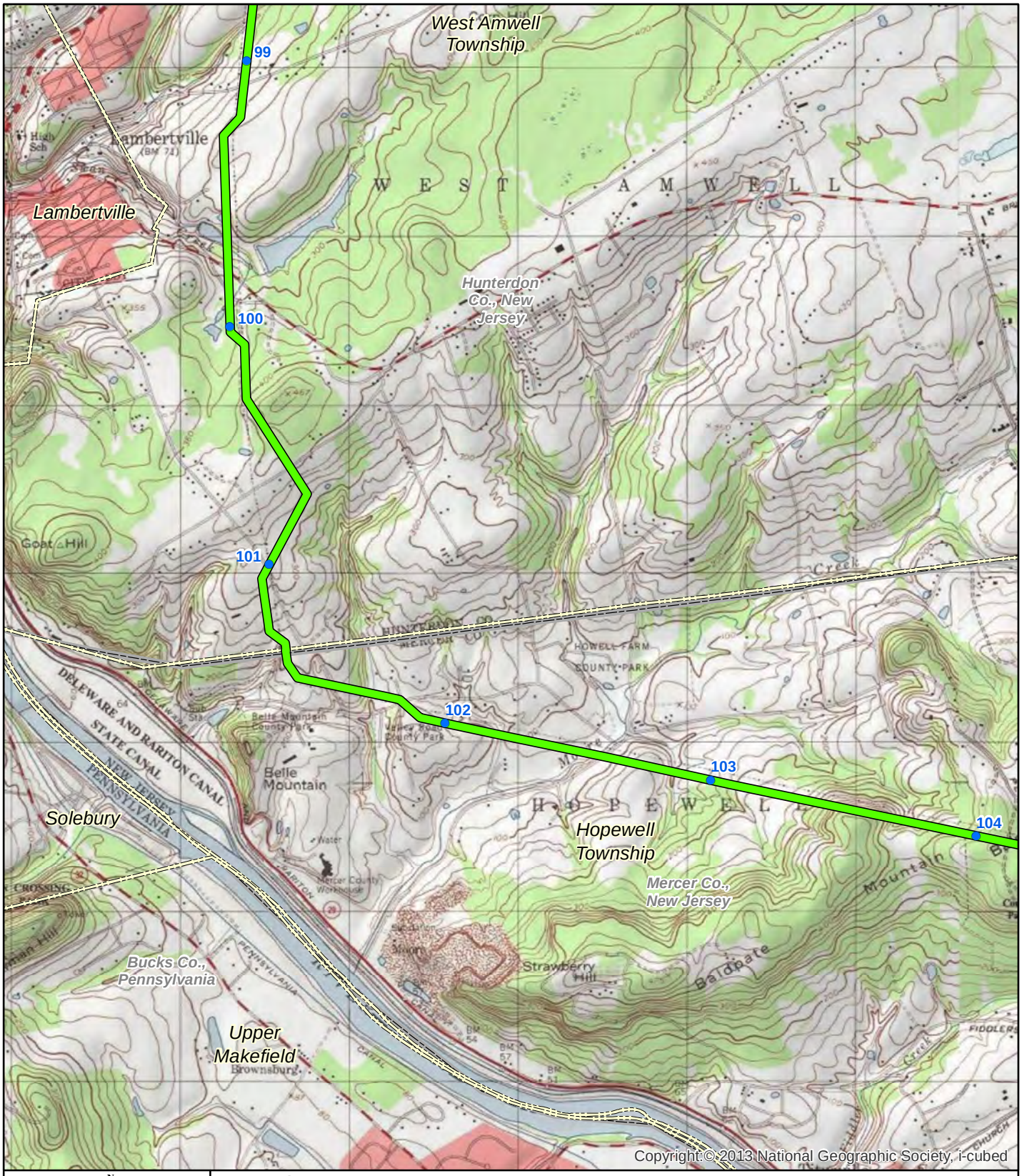

N
W E
S

0 800 1,600 3,200 Feet

Legend

- Mile Posting
- PennEast Pipeline
- Potential Access Road
- Municipality Boundary
- County Boundary

TITLE:

PennEast Pipeline Project - New Jersey
USGS Topographic Quadrangle Map

LOC: Hopewell Quadrangle			REV.:
CKD. BY: BH	ENG.:	Date: 3/31/2015	W.O.:
DRN. BY: VP	SCALE: SEE GRAPHIC SCALE	DWG. NO.:	SHEET: 10 of 12

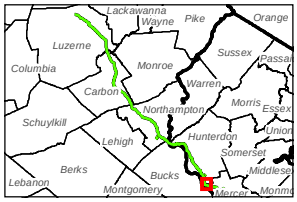

PennEast Pipeline Company, LLC